


**Key**  
Order limits

**Notes**

Page Size: A1 Scale: 1:8,000  
Coordinate System: British National Grid  
Projection: Transverse Mercator  
Centroid Easting: 546,790  
Centroid Northing: 308,378



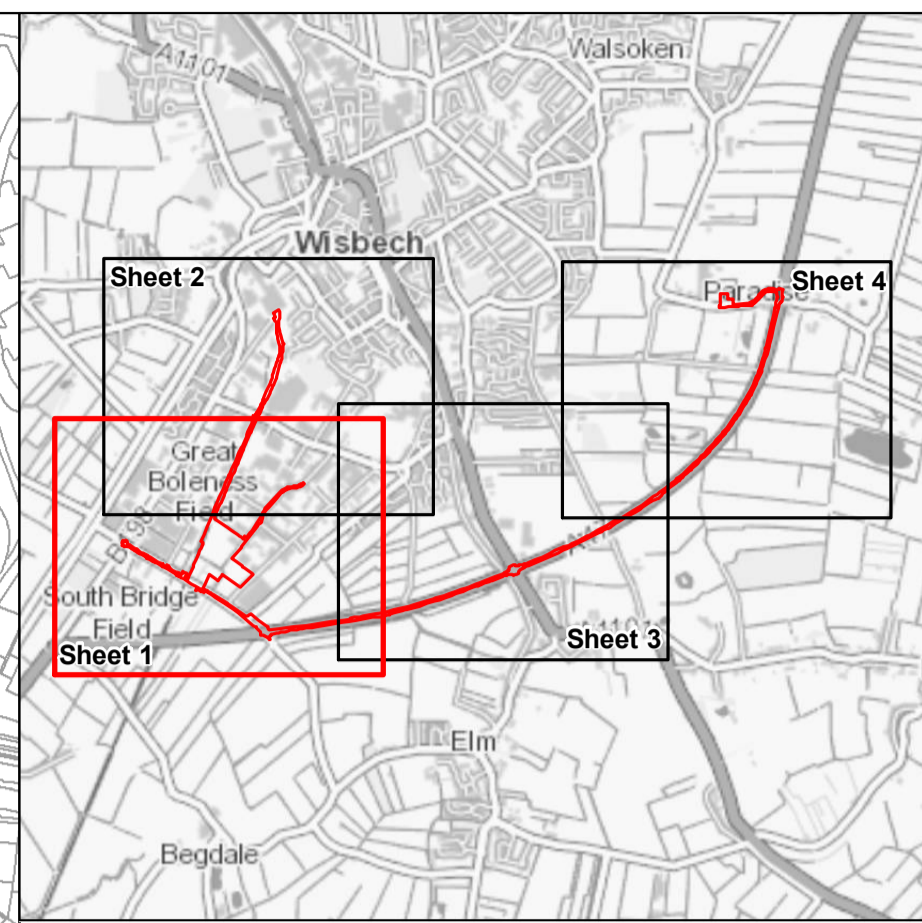
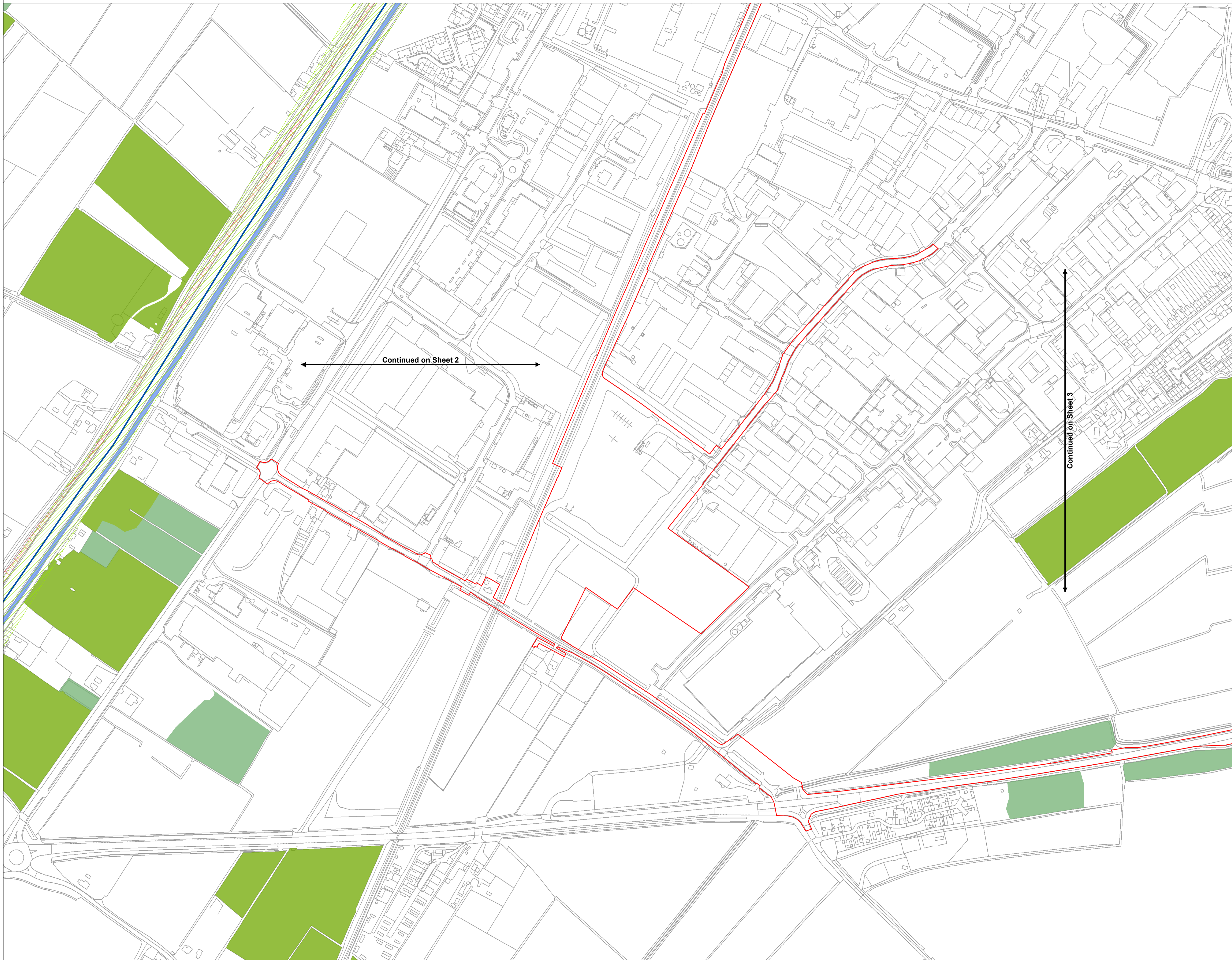
**COPYRIGHT INFO.**  
© Crown Copyright. All rights reserved. Licence number AL100001776.  
Contains OS data © Crown Copyright and database right 2020



**MEDWORTH CHP LIMITED**  
**MEDWORTH ENERGY FROM WASTE COMBINED HEAT AND POWER FACILITY**  
**FEATURES OF NATURE CONSERVATION**  
**APFP REGULATIONS: 5(2)(I)**  
**KEY PLAN**

ISSUE	DATE	COMMENTS	AUT'R	CHK'D	APP'D
A	JUNE 2022	DCO SUBMISSION	S.G.	D.K.	T.M.





- Key**
- Order limits
  - Waterbody in a River Basin Management Plan
- Designated sites**
- County Wildlife Site
- Priority Habitats**
- Coastal and floodplain grazing marsh
  - Deciduous woodland
  - No main habitat but additional habitats present
  - Traditional orchard

**Notes**

The location of statutory and non-statutory designated sites for nature conservation which lie beyond the area covered by this sheet are identified on Figure 11.2 to Chapter 11 Biodiversity (Volume 6.3).

Page Size: A1 Scale: 1:2,500  
 Coordinate System: **British National Grid**  
 Projection: **Transverse Mercator**  
 Centroid Easting: **545,561**  
 Centroid Northing: **307,939**



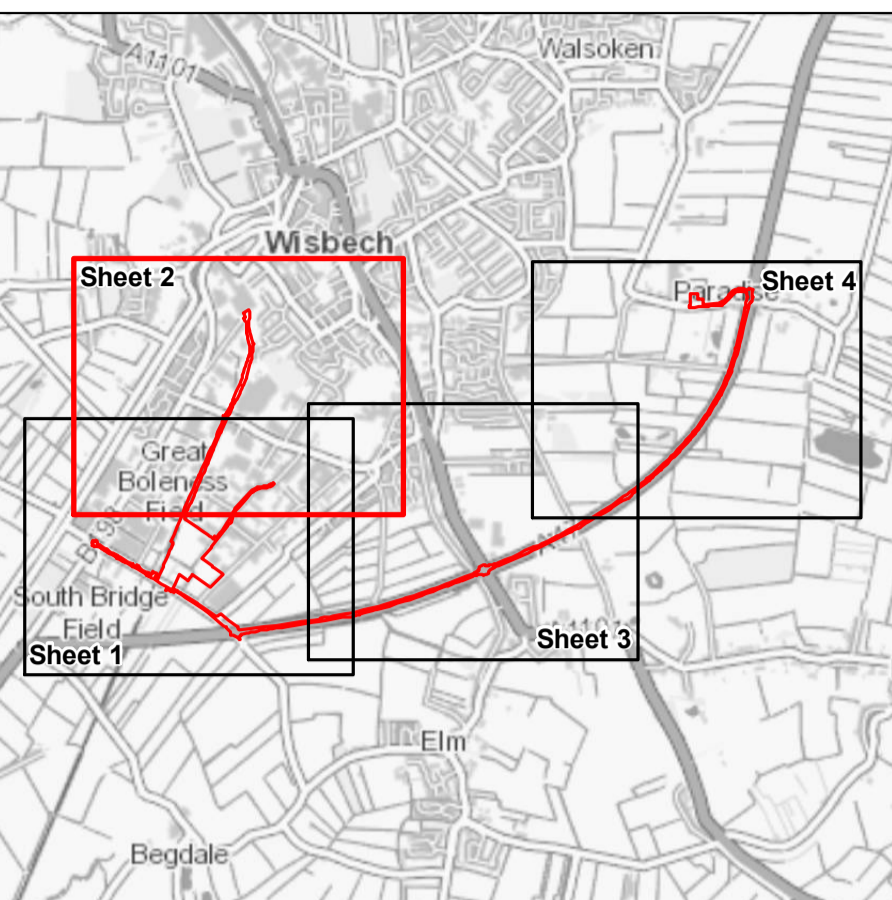
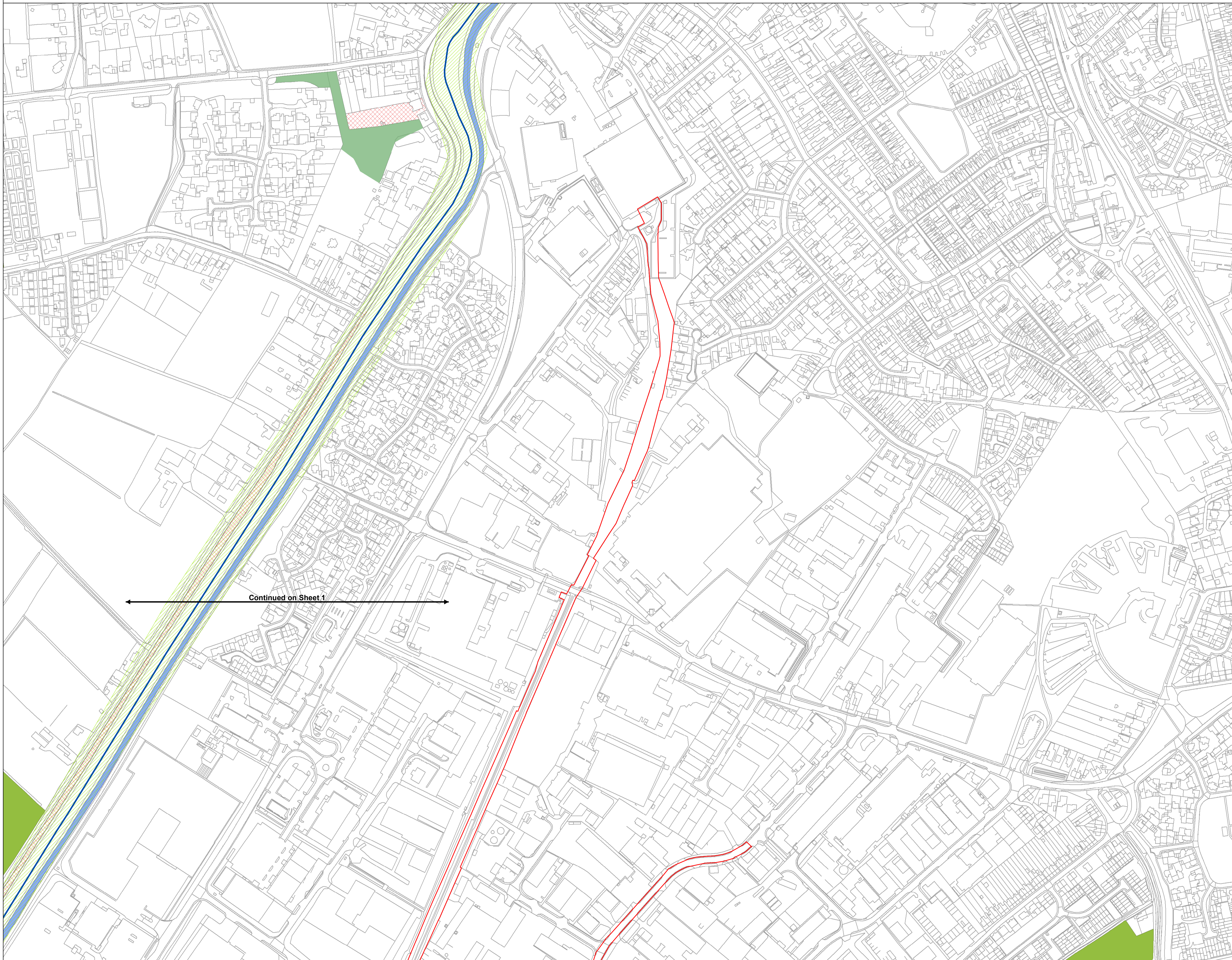
**COPYRIGHT INFO.**  
 © Crown Copyright. All rights reserved. Licence number AL100001776.  
 Contains OS data © Crown Copyright and database right 2020



**MEDWORTH CHP LIMITED**  
**MEDWORTH ENERGY FROM WASTE COMBINED HEAT AND POWER FACILITY**  
**FEATURES OF NATURE CONSERVATION**  
**APFP REGULATIONS: 5(2)(I)**  
**SHEET 1 OF 4**

ISSUE	DATE	COMMENTS	AUT'R	CHK'D	APP'D
A	JUNE 2022	DCO SUBMISSION	S.G.	D.K.	T.M.





- Key**
- Order limits
  - Waterbody in a River Basin Management Plan
- Designated sites**
- County Wildlife Site
- Priority Habitats**
- Coastal and floodplain grazing marsh
  - Deciduous woodland
  - No main habitat but additional habitats present
  - Traditional orchard

**Notes**

The location of statutory and non-statutory designated sites for nature conservation which lie beyond the area covered by this sheet are identified on Figure 11.2 to Chapter 11 Biodiversity (Volume 6.3).

Page Size: A1 Scale: 1:2,500

Coordinate System: **British National Grid**  
 Projection: **Transverse Mercator**  
 Centroid Easting: **545,826**  
 Centroid Northing: **308,786**



**COPYRIGHT INFO.**

© Crown Copyright. All rights reserved. Licence number AL100001776.  
 Contains OS data © Crown Copyright and database right 2020



**MEDWORTH CHP LIMITED**

**MEDWORTH ENERGY FROM WASTE COMBINED HEAT AND POWER FACILITY**

**FEATURES OF NATURE CONSERVATION**

**APFP REGULATIONS: 5(2)(I)**

**SHEET 2 OF 4**

Continued on Sheet 1

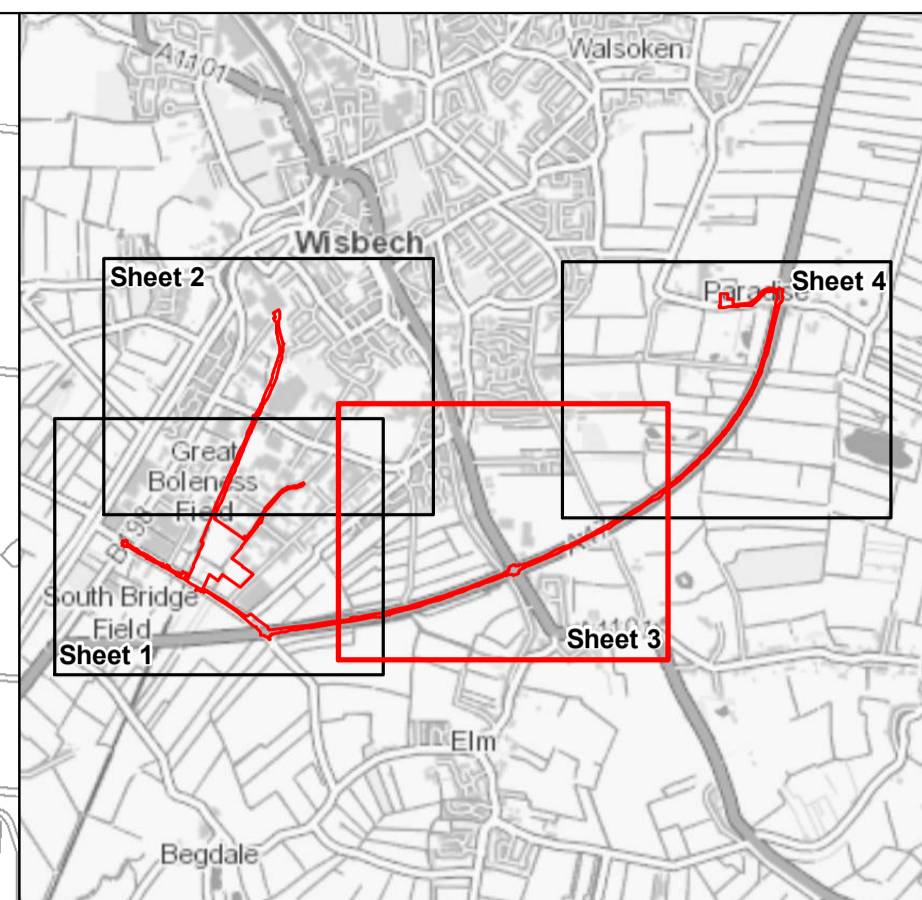
A	JUNE 2022	DCO SUBMISSION	S.G.	D.K.	T.M.
ISSUE	DATE	COMMENTS	AUT'R	CHK'D	APP'D





Continued on Sheet 1

Continued on Sheet 4



**Key**

- Order limits
- Priority Habitats**
- Deciduous woodland
- Traditional orchard

**Notes**  
The location of statutory and non-statutory designated sites for nature conservation which lie beyond the area covered by this sheet are identified on Figure 11.2 to Chapter 11 Biodiversity (Volume 6.3).

Page Size: A1 Scale: 1:2,500  
Coordinate System: **British National Grid**  
Projection: **Transverse Mercator**  
Centroid Easting: **547,064**  
Centroid Northing: **308,019**



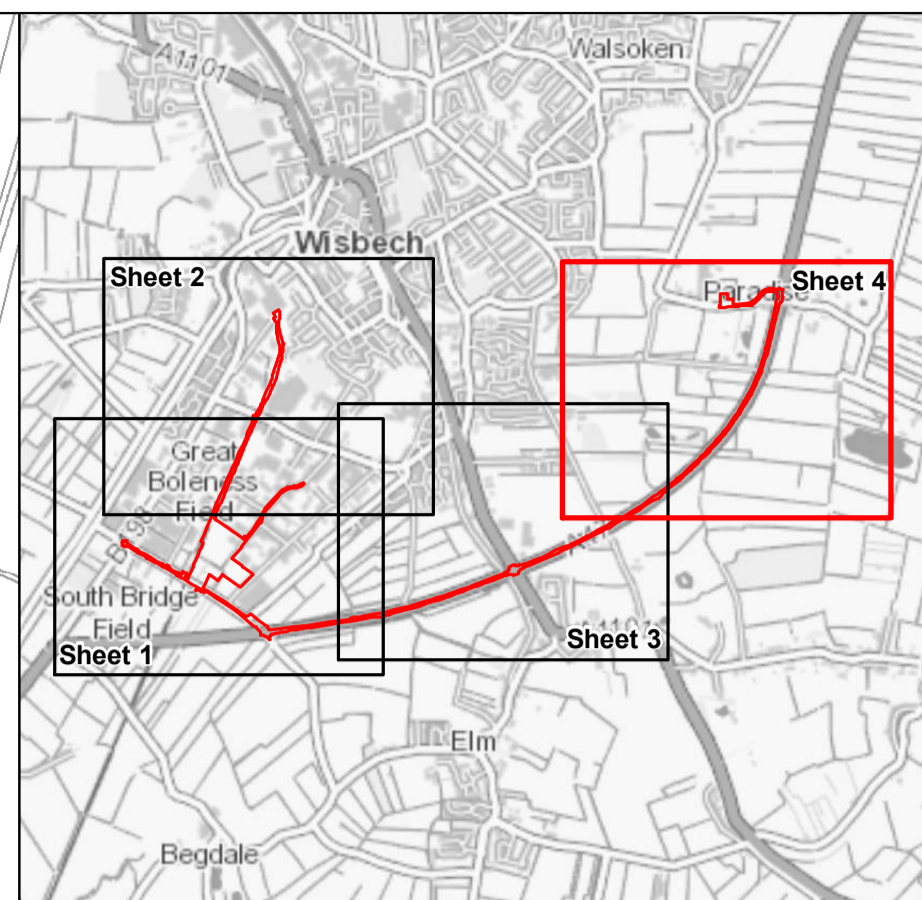
**COPYRIGHT INFO.**  
© Crown Copyright. All rights reserved. Licence number AL100001776.  
Contains OS data © Crown Copyright and database right 2020



**MEDWORTH CHP LIMITED**  
**MEDWORTH ENERGY FROM WASTE COMBINED HEAT AND POWER FACILITY**  
**FEATURES OF NATURE CONSERVATION**  
**APFP REGULATIONS: 5(2)(I)**  
**SHEET 3 OF 4**

ISSUE	DATE	COMMENTS	AUT'R	CHK'D	APP'D
A	JUNE 2022	DCO SUBMISSION	S.G.	D.K.	T.M.





**Key**

- Order limits

**Priority Habitats**

- Deciduous woodland
- Traditional orchard

**Notes**

The location of statutory and non-statutory designated sites for nature conservation which lie beyond the area covered by this sheet are identified on Figure 11.2 to Chapter 11 Biodiversity (Volume 6.3).

Page Size: A1 Scale: 1:2,500  
 Coordinate System: **British National Grid**  
 Projection: **Transverse Mercator**  
 Centroid Easting: **548,249**  
 Centroid Northing: **308,770**



**COPYRIGHT INFO.**  
 © Crown Copyright. All rights reserved. Licence number AL100001776.  
 Contains OS data © Crown Copyright and database right 2020



**MEDWORTH CHP LIMITED**  
**MEDWORTH ENERGY FROM WASTE COMBINED HEAT AND POWER FACILITY**  
**FEATURES OF NATURE CONSERVATION**  
**APFP REGULATIONS: 5(2)(I)**  
**SHEET 4 OF 4**

Continued on Sheet 3

ISSUE	DATE	COMMENTS	AUT'R	CHK'D	APP'D
A	JUNE 2022	DCO SUBMISSION	S.G.	D.K.	T.M.